

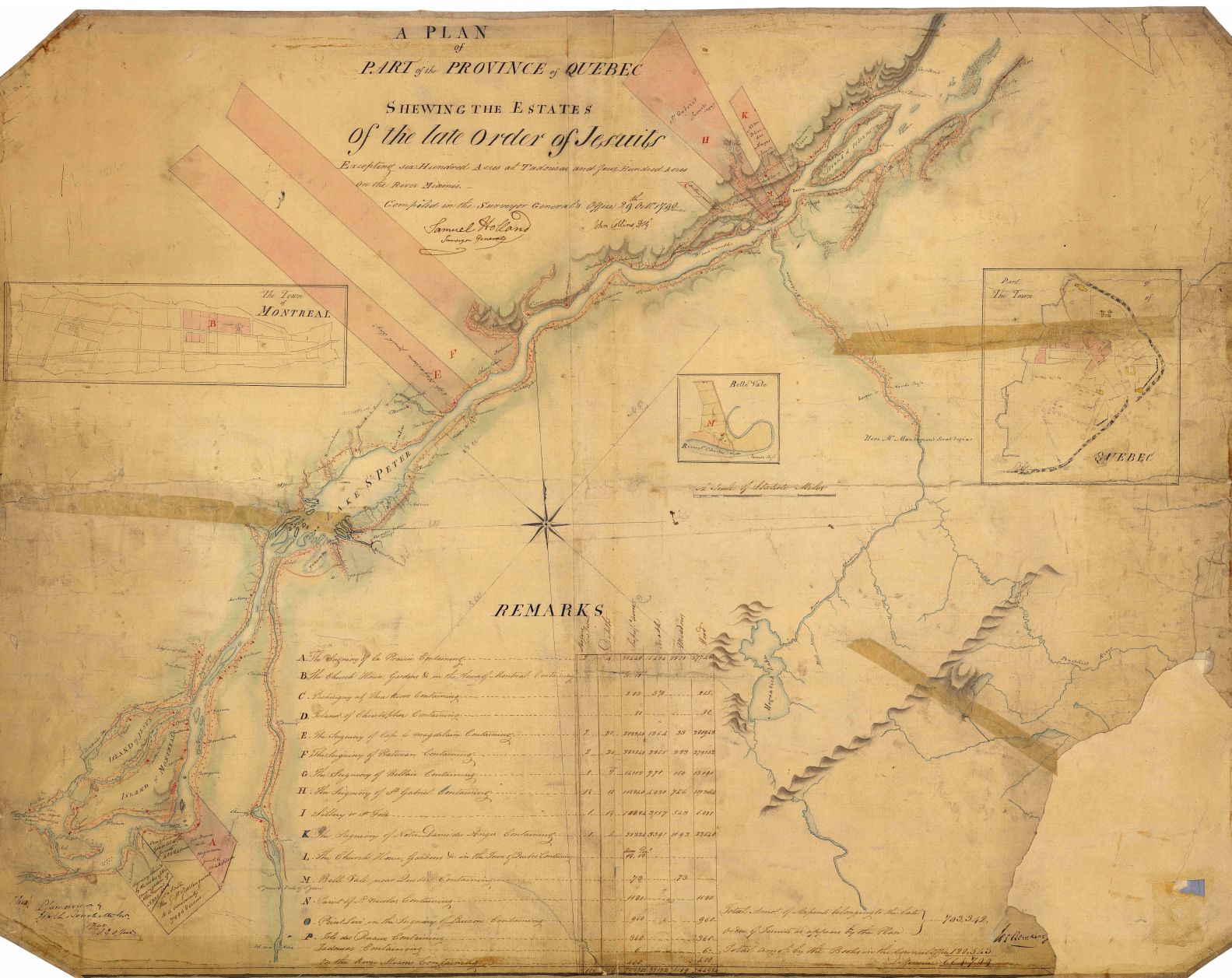
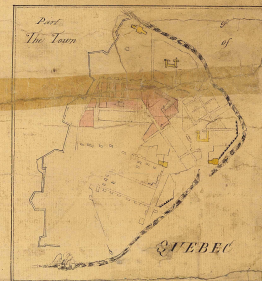
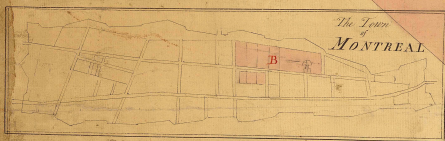
A PLAN
of
PART of the PROVINCE of QUEBEC
SHewing THE ESTATES
of the late Order of Jesuits

Excepting six Hundred Acres at Tadoussac and four Hundred Acres
on the River Yamoussé.

Complis'd in the Surveyor General's Office 25th Oct 1760

Samuel Holland
Surveyor General

No. 110. 24



REMARKS

	Arpents	Centies	Quarts	Medians	U.S.
A The Seigneurie of la Prairie Containing	5	1124	1231	571	572
B The Church House, Gardens &c. on the Town of Montreal Containing	2	77			
C Seigneurie of Beauport Containing	3	83	37		320
D Seigneurie of Charlevoix Containing	1				36
E The Seigneurie of Cap & Longueuil Containing	2	31	2024	1262	39
F The Seigneurie of Patroon Containing	2	21	2924	2471	299
G The Seigneurie of Beloeil Containing	1	7	1015	771	180
H The Seigneurie of St Gabriel Containing	1	11	1024	539	756
I Seigneurie of St Jacques	1	11	1004	217	549
K The Seigneurie of Notre Dame de Ange Containing	1	1	2924	2391	1193
L The Church House, Gardens &c. on the Town of Quebec Containing					70
M Belle Isle near Tadoussac Containing					73
N Part of St Michel Containing					100
O Part of the Seigneurie of Beauport Containing					96
P Six six Acres Containing					360
Part of the Seigneurie of Beauport Containing					6
Part of the Seigneurie of Beauport Containing					27
Total amount of Estates belonging to the late Order of Jesuits as appears by the Plan					703,343
Total amount of the same in the Survey of 1760					703,343

Total amount of the same in the Survey of 1760
703,343

This Plan was made by Samuel Holland Surveyor General in the year 1760

W. Hillier